

## AGI Location Plans

### HyNet Carbon Dioxide Pipeline DCO

Planning Act 2008

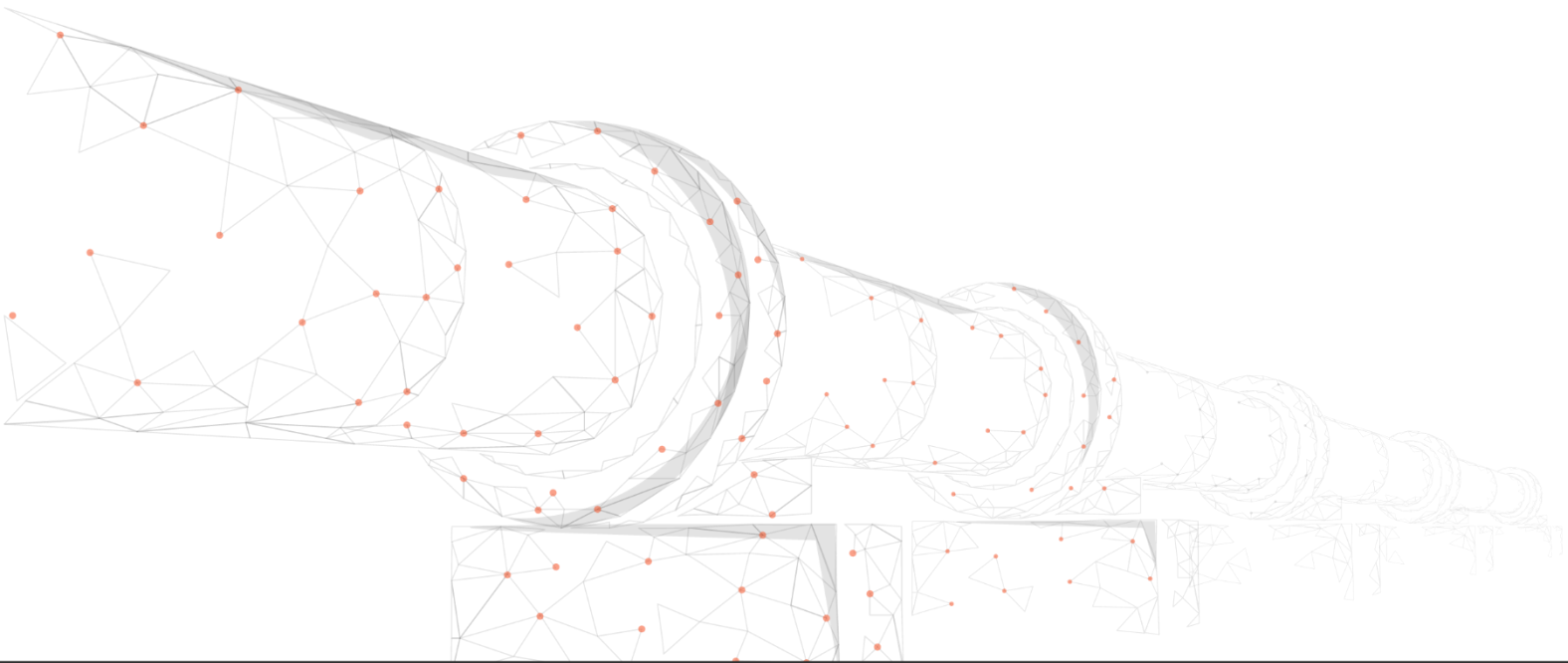
The Infrastructure Planning (Applications: Prescribed Forms and Procedure) Regulations 2009 –  
Regulations 5(2)(o)

Document Reference Number D.2.10

Applicant: Liverpool Bay CCS Limited

PINS Reference: EN070007

English Version



REVISION: B

DATE: March 2023

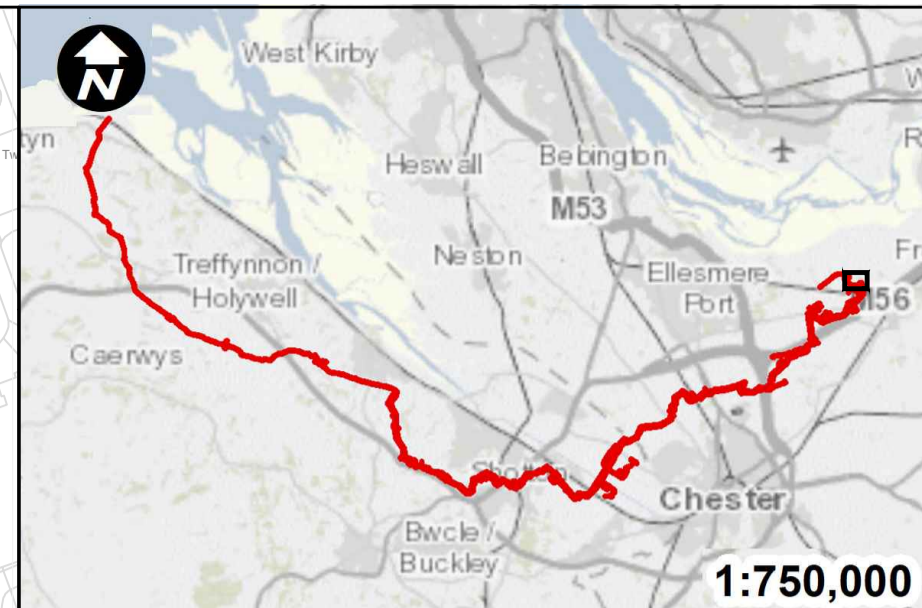
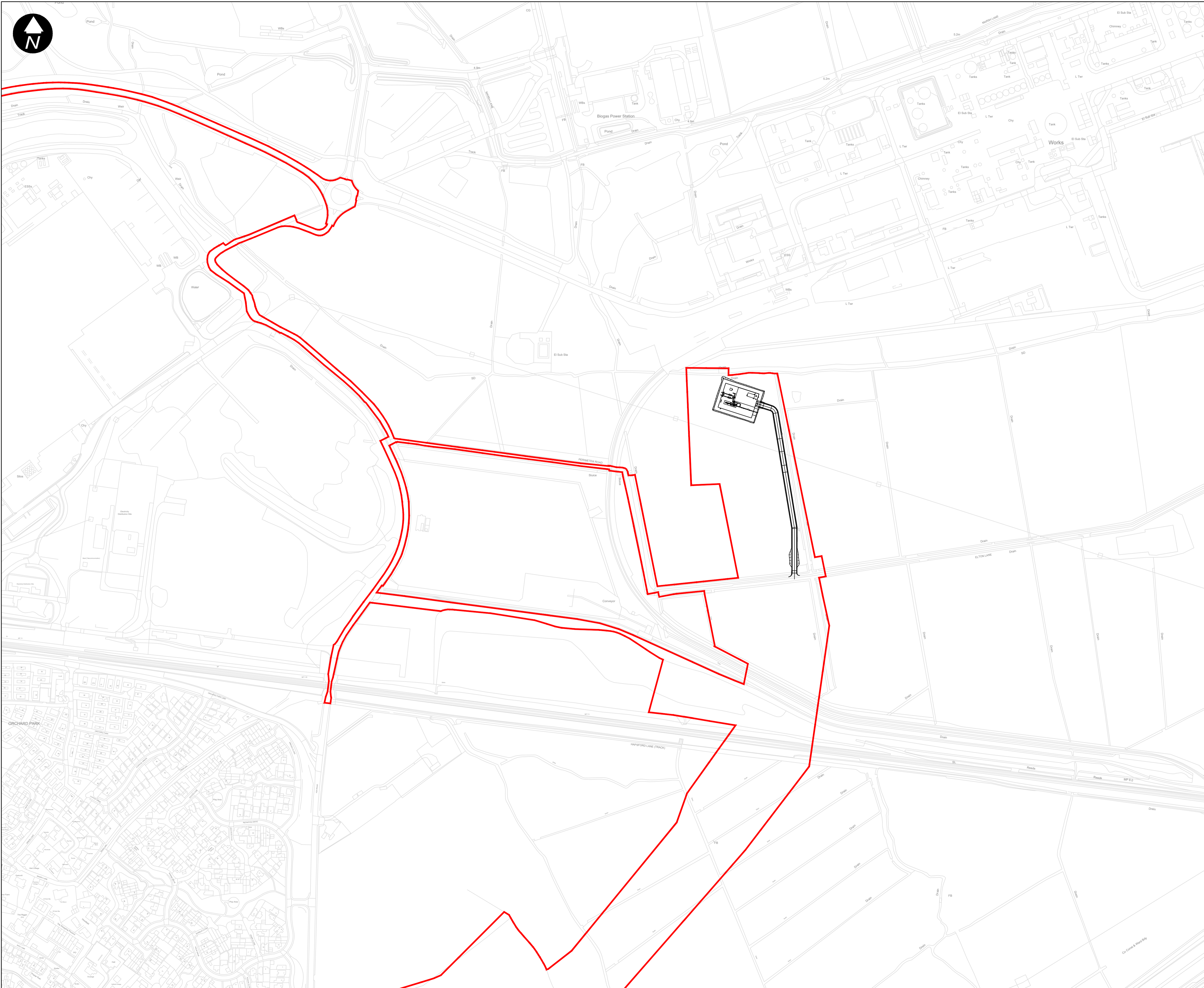
DOCUMENT OWNER: WSP UK Limited

PUBLIC

## QUALITY CONTROL

---

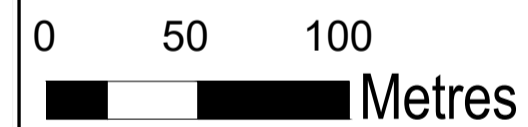
<b>Document Reference</b>		<b>D.2.10</b>		
<b>Document Owner</b>		<b>WSP</b>		
<b>Revision</b>	<b>Date</b>	<b>Comments</b>	<b>Author</b>	<b>Approver</b>
<b>A</b>	September 2022	Submitted with DCO application	TO	NC
<b>B</b>	March 2023	Update for ES Addendum Design Change Request 1	TO	NC



**KEY**

- Order Limits
- Existing Ordnance Survey
- Proposed Above Ground Installation

SCALE: 1:2500



Contains OS data © Crown Copyright and database right 2020

**HyNet North West**

**PROJECT TITLE**  
**HyNet Carbon Dioxide Pipeline DCO**

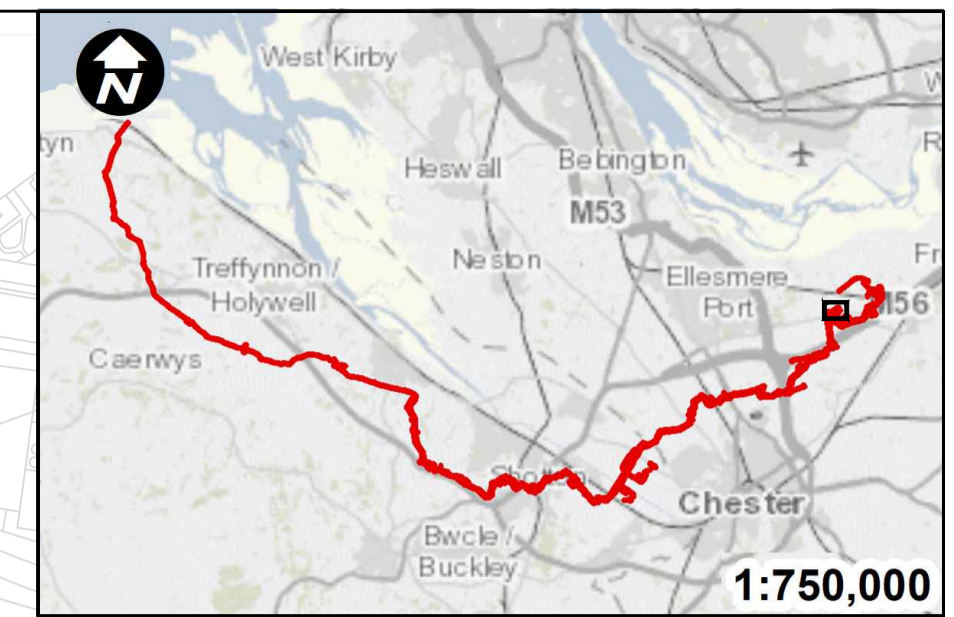
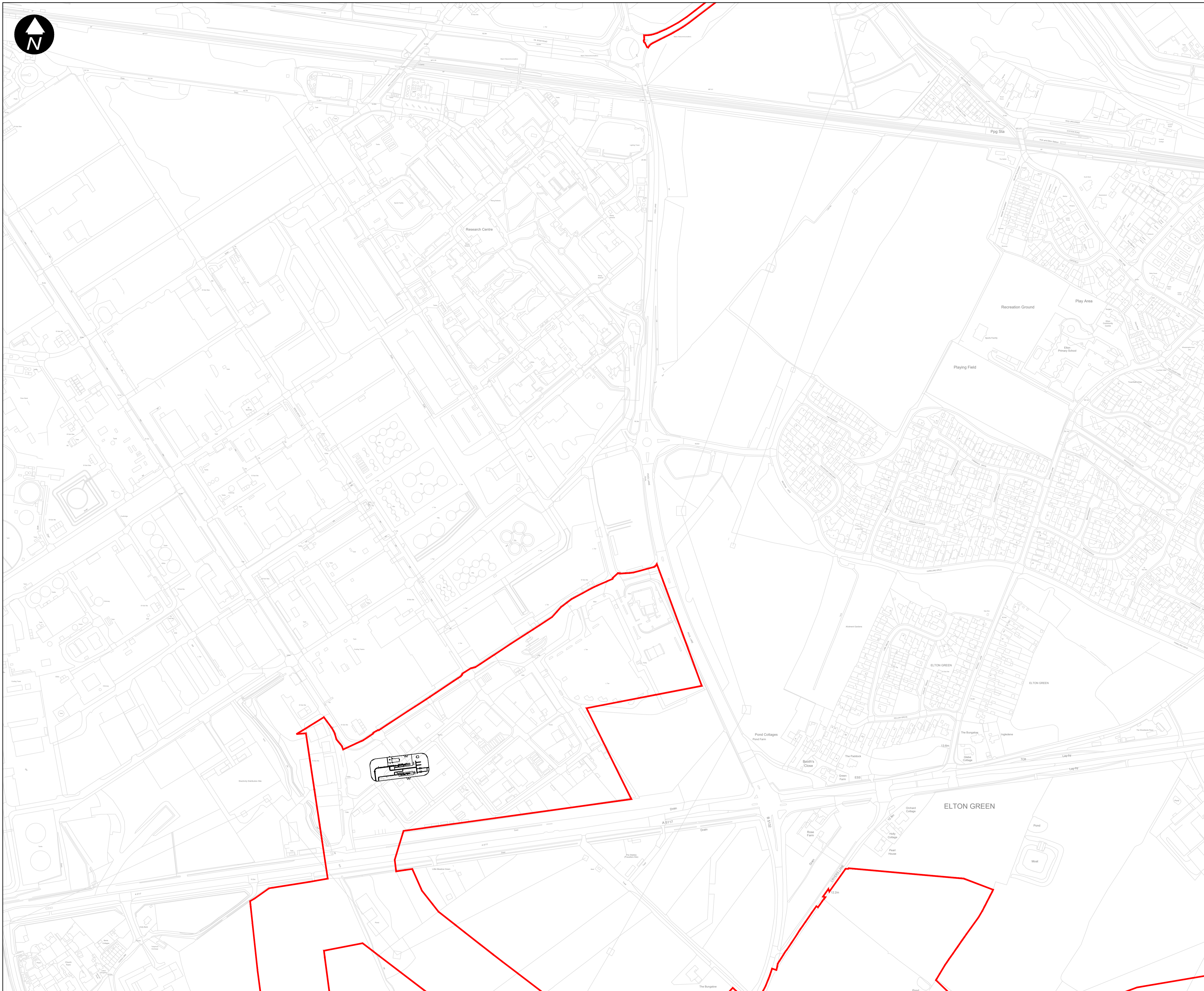
**DRAWING TITLE**  
 INCE AGI  
 LOCATION PLAN  
 REGULATION 5(2)(o)  
 APPLICATION DOCUMENT REFERENCE D.2.10  
 SHEET 1 OF 4

**DRAWING STATUS**  
**FOR DESIGN CHANGE REQUEST 1**




DRAWN <b>TO</b>	CHECKED <b>JH</b>	APPROVED <b>NC</b>	AUTHORISED <b>AV</b>
--------------------	----------------------	-----------------------	-------------------------

SCALE @ A1 SIZE <b>1:2500</b>	DATE <b>23/03/2023</b>	REVISION <b>B</b>
----------------------------------	---------------------------	----------------------

**DRAWING NUMBER**  
**EN070007-D.2.10-LAY-Sheet 1**



**KEY**

	Order Limits
	Existing Ordnance Survey
	Proposed Above Ground Installation

SCALE: 1:2500  
 0 50 100 Metres

Contains OS data © Crown Copyright and database right 2020

**HyNet North West**

**PROJECT TITLE**  
 HyNet Carbon Dioxide Pipeline DCO

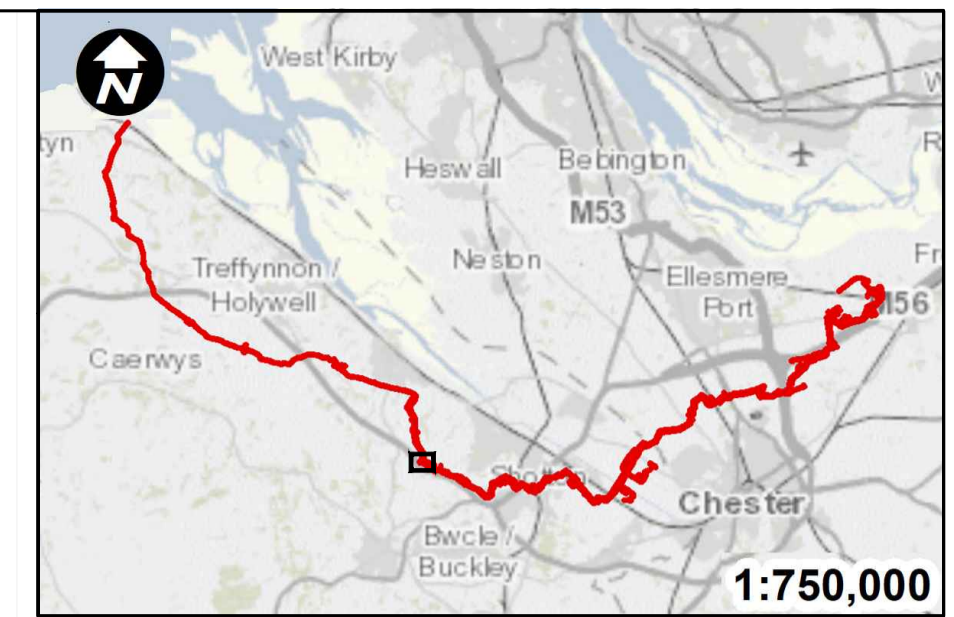
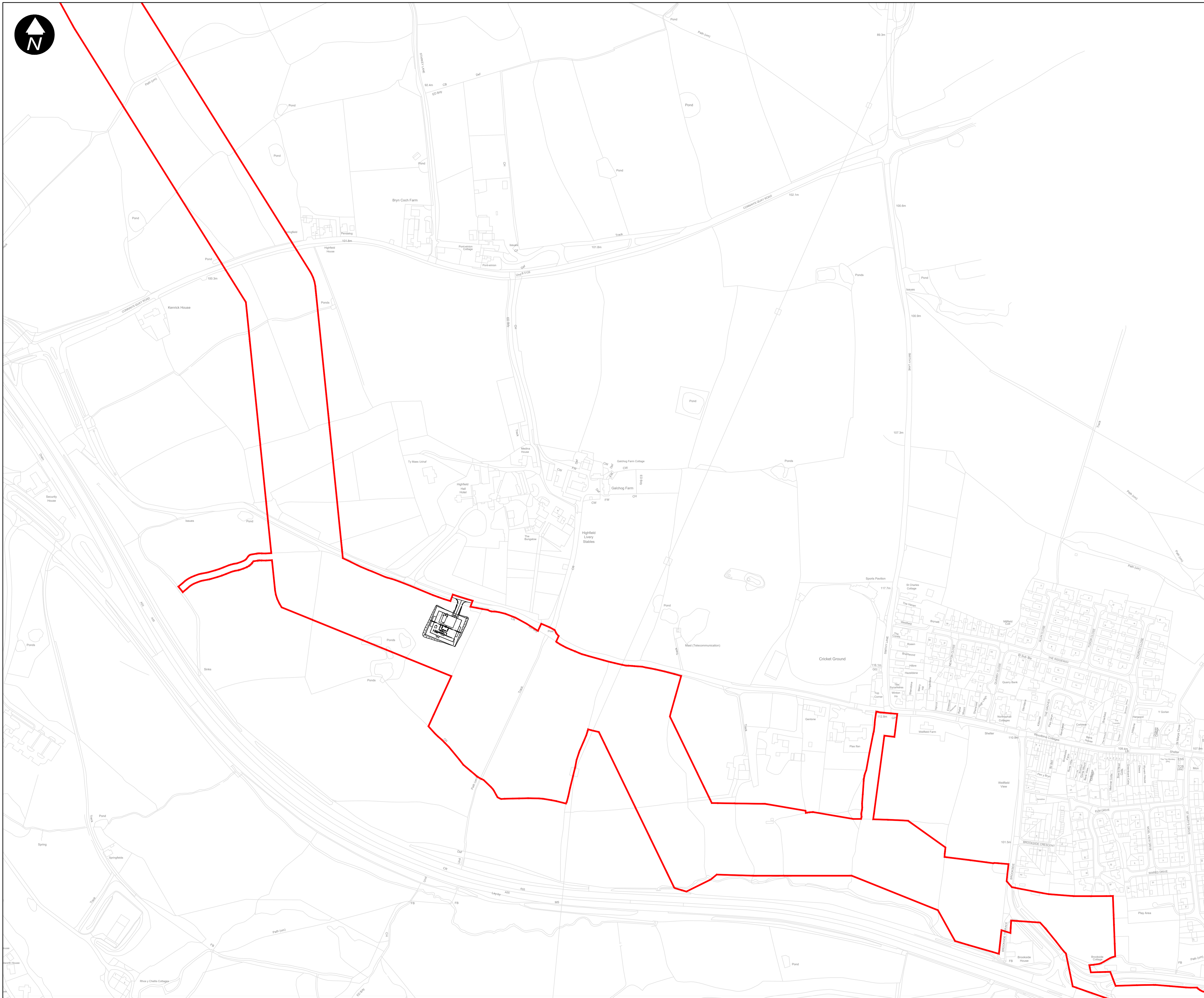
**DRAWING TITLE**  
 STANLOW AGI LOCATION PLAN  
 REGULATION 5(2)(o)  
 APPLICATION DOCUMENT REFERENCE D.2.10 SHEET 2 OF 4

**DRAWING STATUS**  
 FOR DESIGN CHANGE REQUEST 1

DRAWN TO	CHECKED JH	APPROVED NC	AUTHORISED AV
----------	------------	-------------	---------------

SCALE @ A1 SIZE 1:2500	DATE 23-03-2023	REVISION B
---------------------------	--------------------	---------------

**DRAWING NUMBER**  
 EN070007-D.2.10-LAY-Sheet 2



**KEY**

- Order Limits
- Existing Ordnance Survey
- Proposed Above Ground Installation

SCALE: 1:2500

0 50 100 Metres

Contains OS data © Crown Copyright and database right 2020

## HyNet North West

**PROJECT TITLE**  
**HyNet Carbon Dioxide Pipeline DCO**

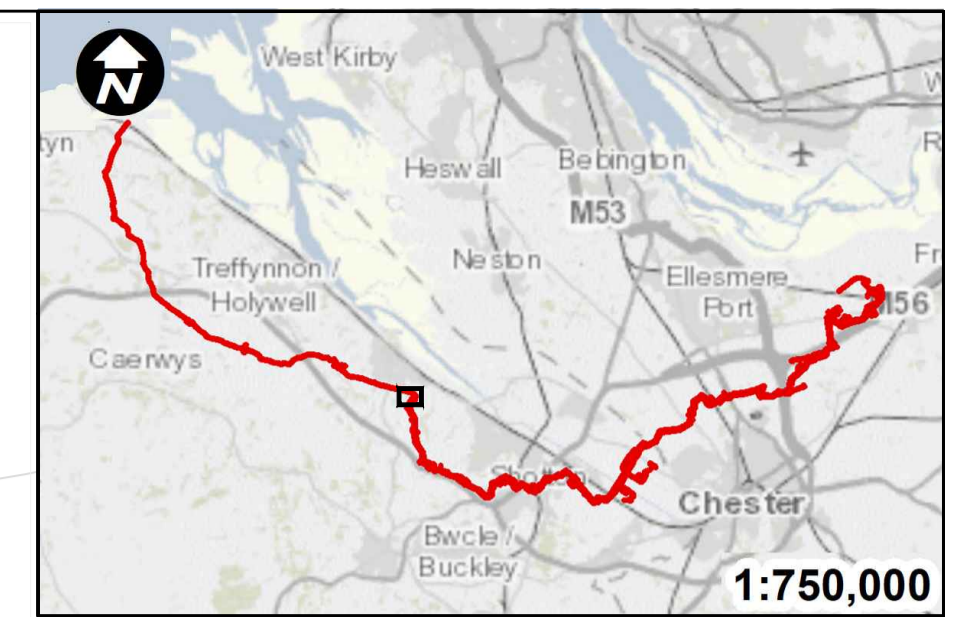
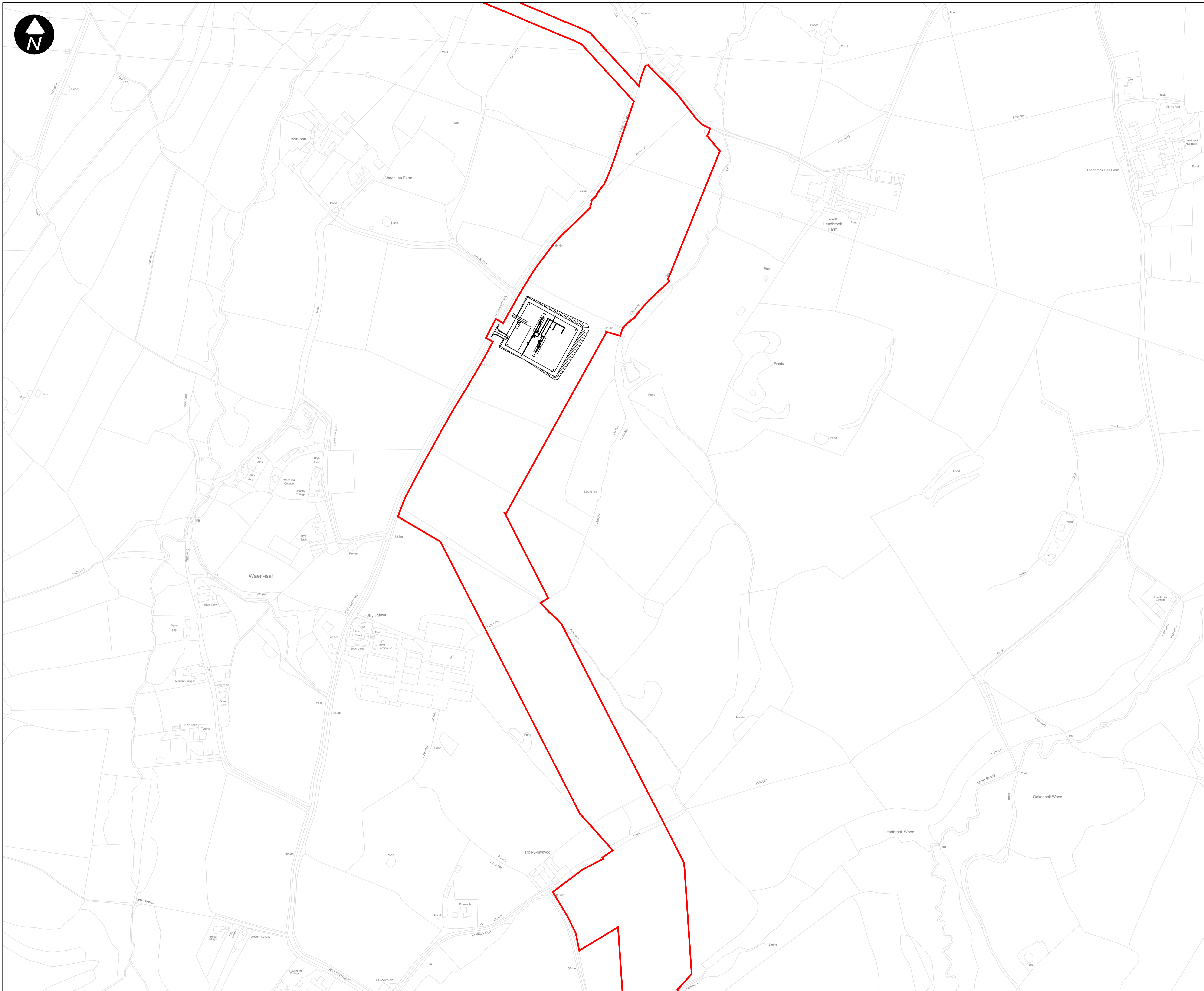
**DRAWING TITLE**  
 NORTHOP HALL AGI LOCATION PLAN  
 REGULATION 5(2)(o)  
 APPLICATION DOCUMENT REFERENCE D.2.10 SHEET 3 OF 4

**DRAWING STATUS**  
 FOR DESIGN CHANGE REQUEST 1

<b>DRAWN</b> TO	<b>CHECKED</b> JH	<b>APPROVED</b> NC	<b>AUTHORISED</b> AV
--------------------	----------------------	-----------------------	-------------------------

<b>SCALE @ A1 SIZE</b> 1:2500	<b>DATE</b> 23/03/2023	<b>REVISION</b> B
----------------------------------	---------------------------	----------------------

**DRAWING NUMBER**  
 EN070007-D.2.10-LAY-Sheet 3



**KEY**

- Order Limits
- Existing Ordnance Survey
- Proposed Above Ground Installation

SCALE: 1:2500

0 50 100 Metres

Contains OS data © Crown Copyright and database right 2020

**HyNet North West**

PROJECT TITLE  
**HyNet Carbon Dioxide Pipeline DCO**

DRAWING TITLE  
 FLINT AGI  
 LOCATION PLAN  
 REGULATION 5(2)(o)  
 APPLICATION DOCUMENT REFERENCE D.2.10  
 SHEET 4 OF 4

DRAWING STATUS  
**FOR DESIGN CHANGE REQUEST 1**

DRAWN TO	CHECKED JH	APPROVED NC	AUTHORISED AV
----------	------------	-------------	---------------

SCALE @ A1 SIZE 1:2500	DATE 23-03-2023	REVISION B
---------------------------	--------------------	---------------

DRAWING NUMBER  
**EN070007-D.2.10-LAY-Sheet 4**